


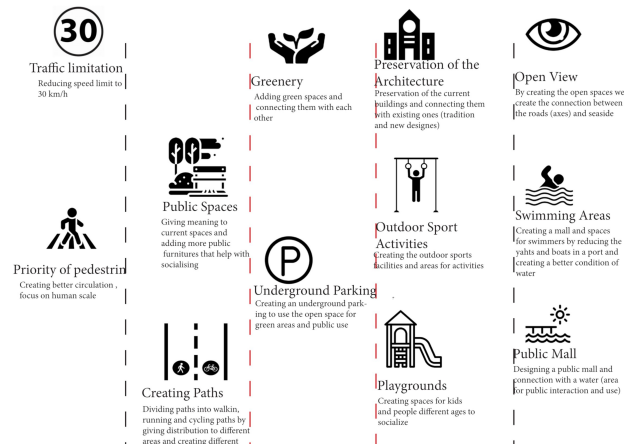
ACTIVATION OF CONTEMPORARY PUBLIC SPACES IN LA MARINA



Connection to the sea



Seaside walkway



Relaxation space in the park

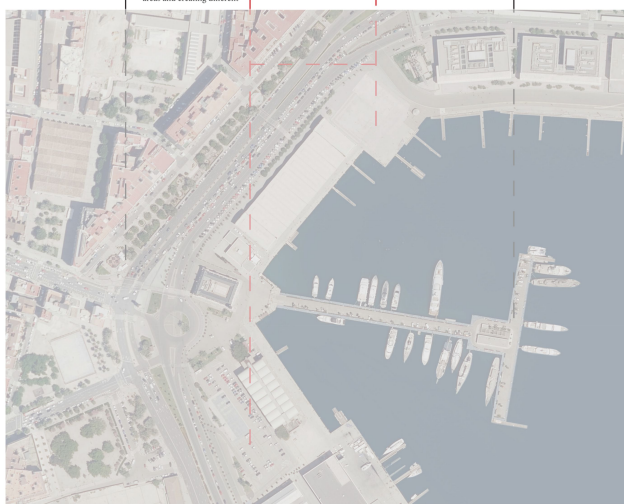
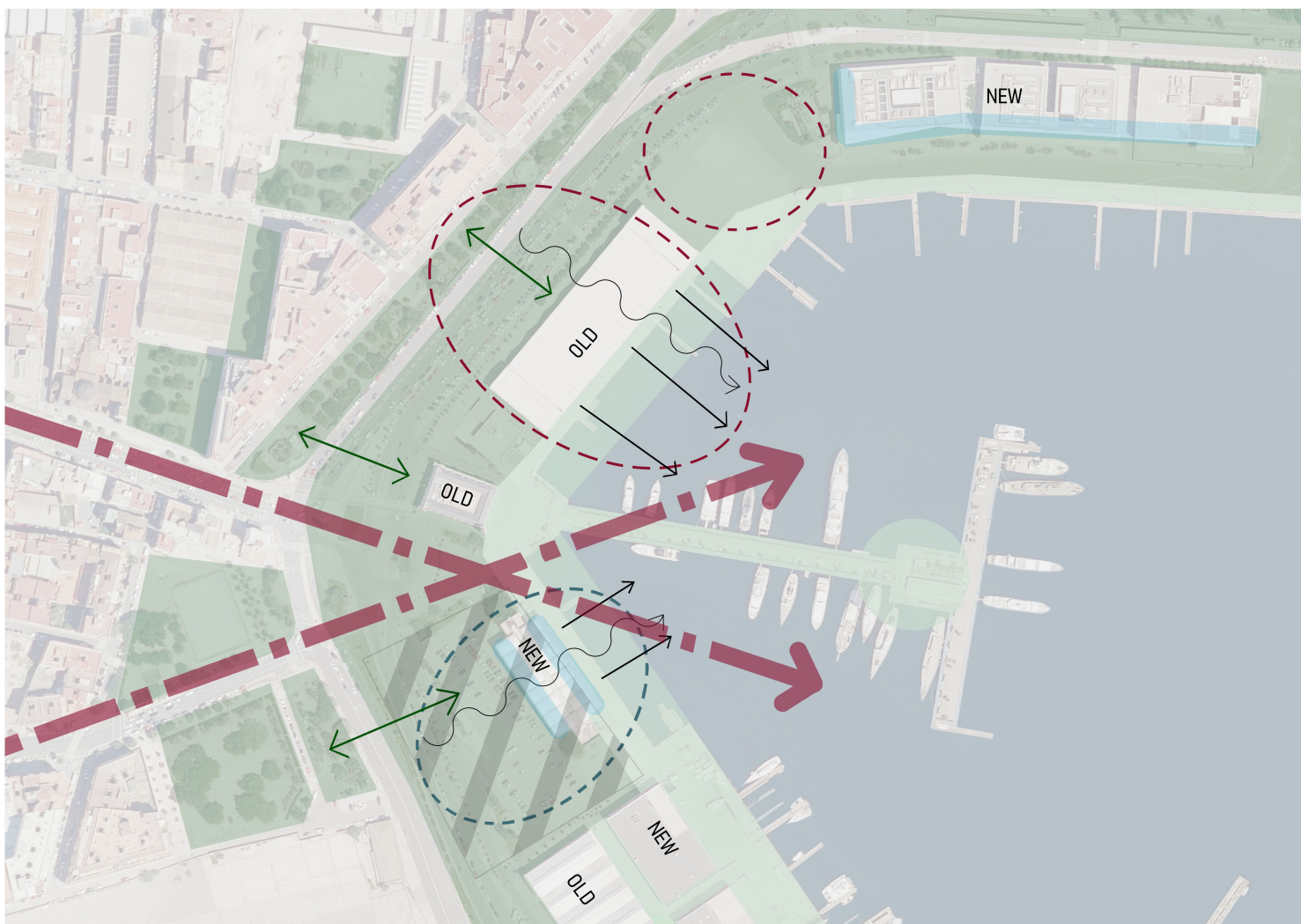


Diagram with activation strategies



Social space

- green pedestrian spaces
- open pedestrian space
- view axis
- sea view
- connection of the parks
- sea view through open ground floors
- existing pedestrian hotspots
- added pedestrian hotspots
- underground parking lot
- blue accents on the facades



Plan of urban space intervention



Cracow University of Technology



Universidad Cardenal Herrera




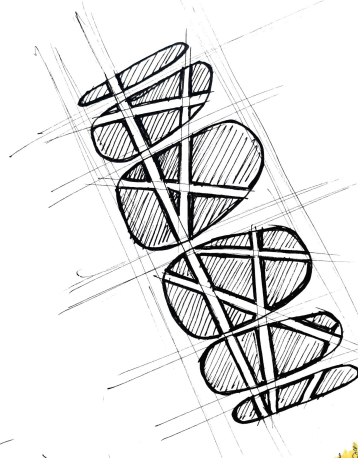
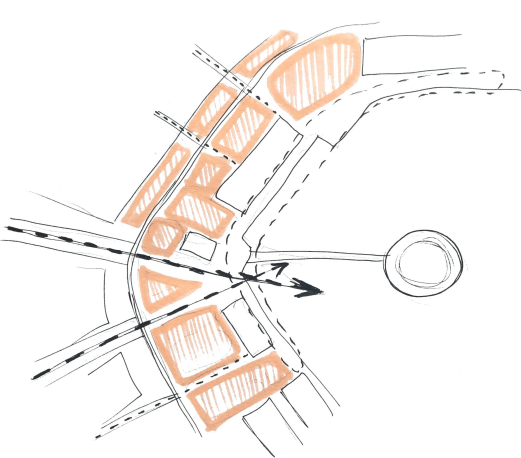
POLITECNICO MILANO 1863

ACTIVATION OF CONTEMPORARY PUBLIC SPACES IN LA MARINA



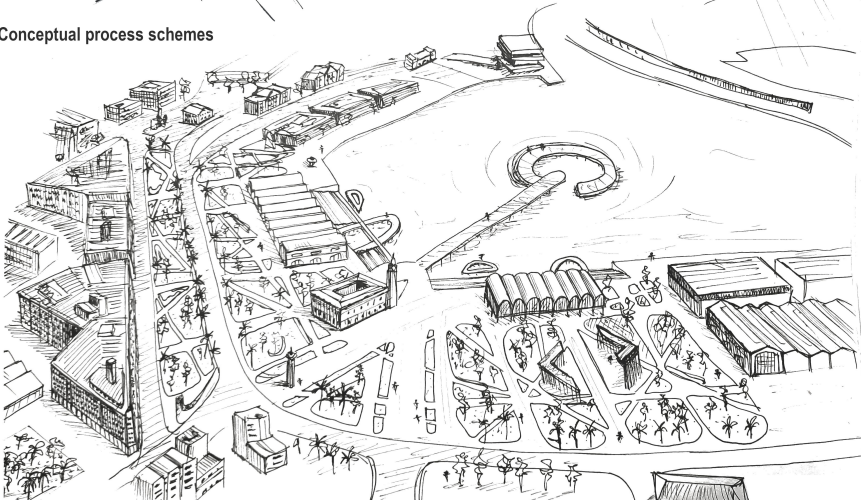
Masterplan

- A. Relaxation space
- B. Rollerskate park
- C. Cafe space
- D. Shadowed relaxation space
- E. Playground
- F. Public pier



Sketch

Conceptual process schemes



Perspective of the intervention



Sections



View from the sea



Cracow University of Technology



CEU Universidad Cardenal Herrera



POLITECNICO MILANO 1863